Lesson 52: Phytoplankton in the Gulf of Maine

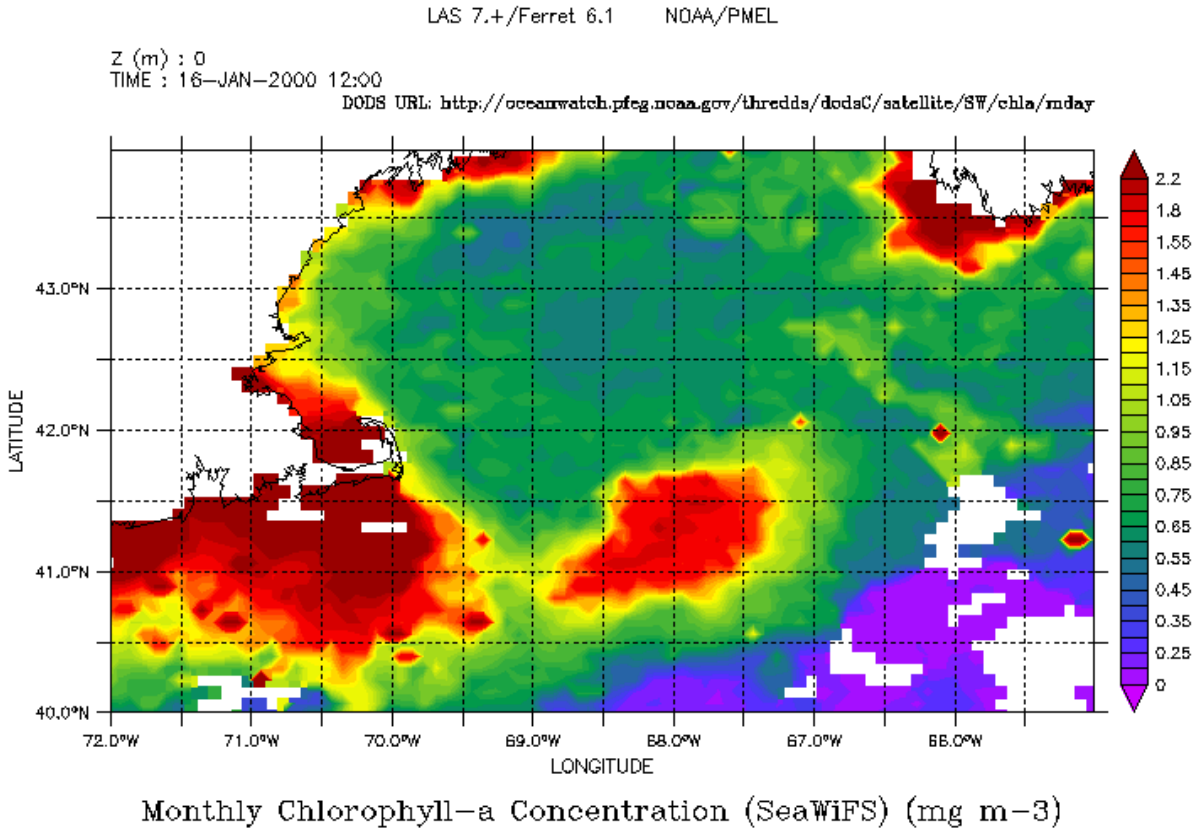

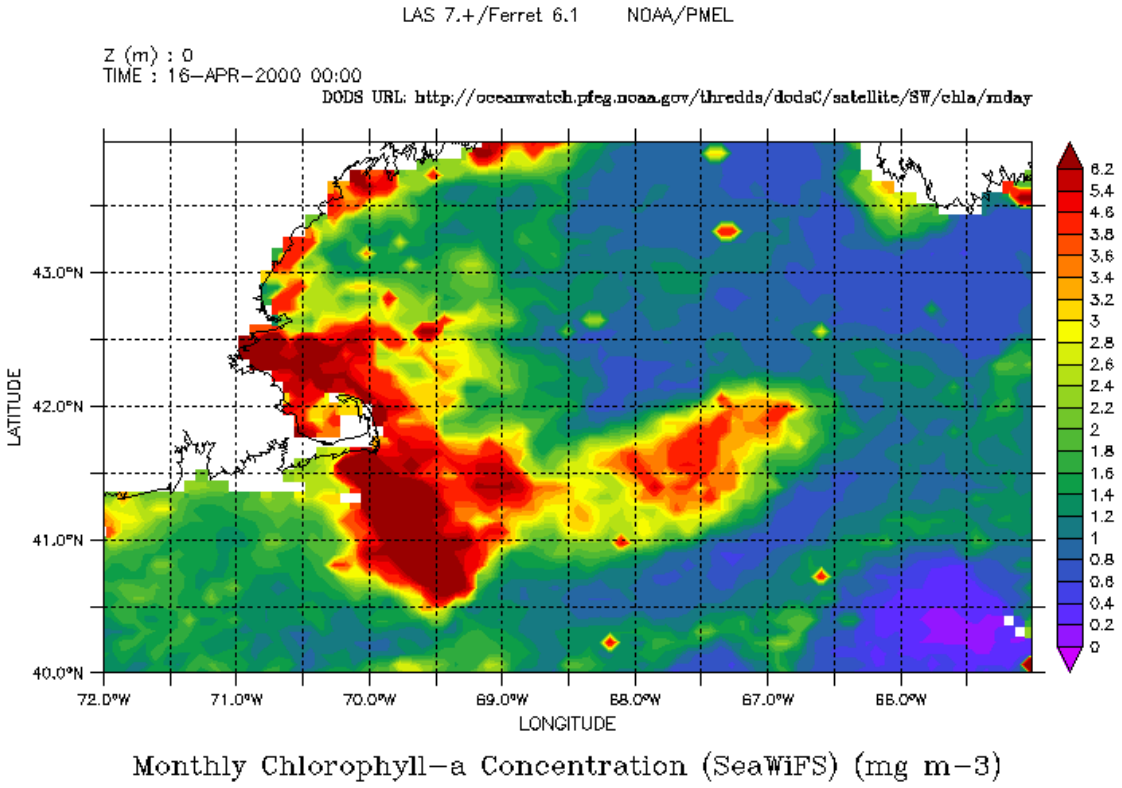

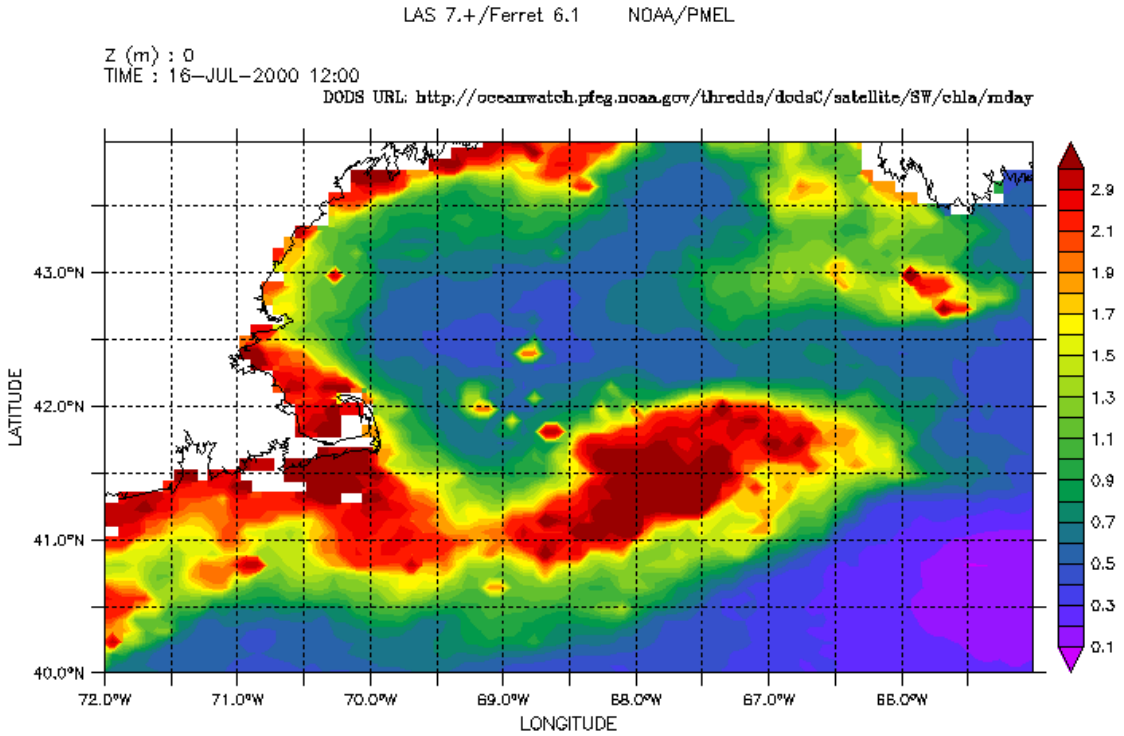

Monthly Chlorophyll-a Concentration (SeaWiFS) (mg m-3)

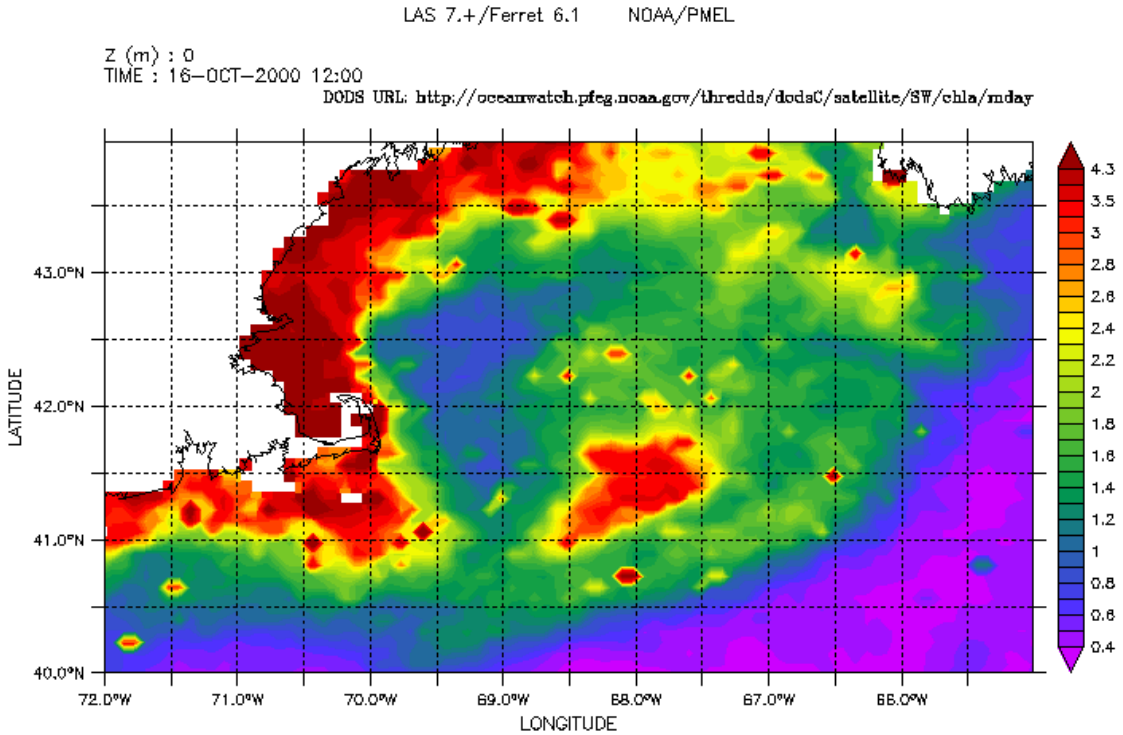

Monthly Chlorophyll-a Concentration (SeaWiFS) (mg m-3)

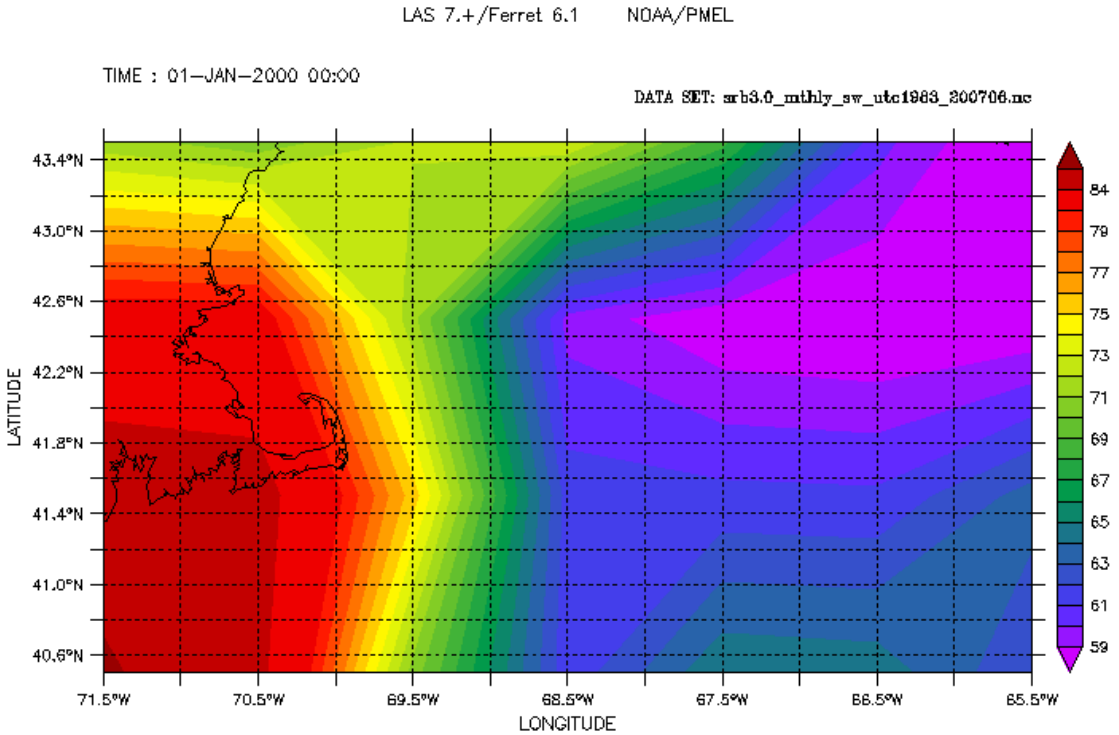
LAS 7.+/Ferret 6.1 NOAA/PMEL
TIME : 01-JAN-2000 00:00
DATA SET: srb3.0_mthly_sw_utc1983_200706.nc
43.4°N
43.0°N
42.6°N
42.2°N
41.8°N
41.4°N
41.0°N
40.6°N
LATITUDE
71.5°W
70.5°W
69.5°W
68.5°W
67.5°W
66.5°W
65.5°W
LONGITUDE
84
79
77
75
73
71
69
67
65
63
61
59
Monthly Surface All-sky SW Downward Flux (SRB) (W m-2)

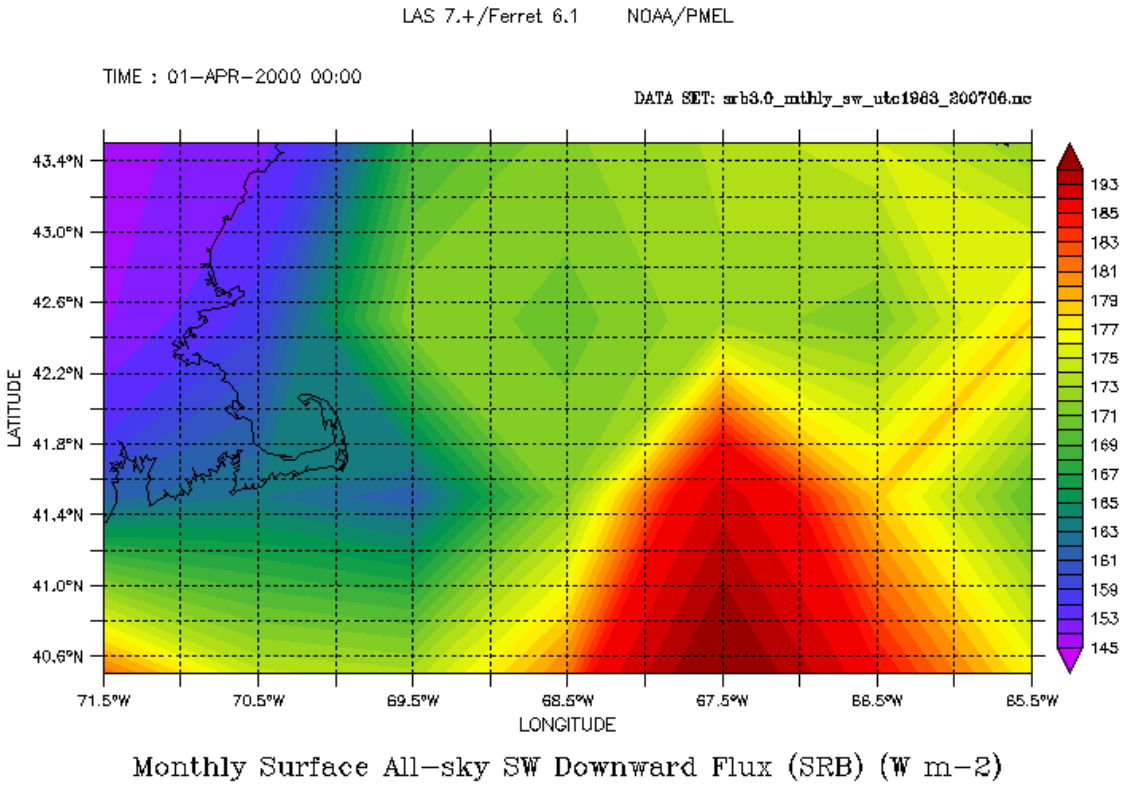
LAS 7.+/Ferret 6.1 NOAA/PMEL
TIME : 01-APR-2000 00:00
DATA SET: srb3.0_mthly_sw_utc1983_200706.nc
43.4°N
43.0°N
42.6°N
42.2°N
41.8°N
41.4°N
41.0°N
40.6°N
LATITUDE
71.5°W
70.5°W
69.5°W
68.5°W
67.5°W
66.5°W
65.5°W
LONGITUDE
193
185
183
181
179
177
175
173
171
169
167
165
163
161
159
153
145
Monthly Surface All-sky SW Downward Flux (SRB) (W m-2)

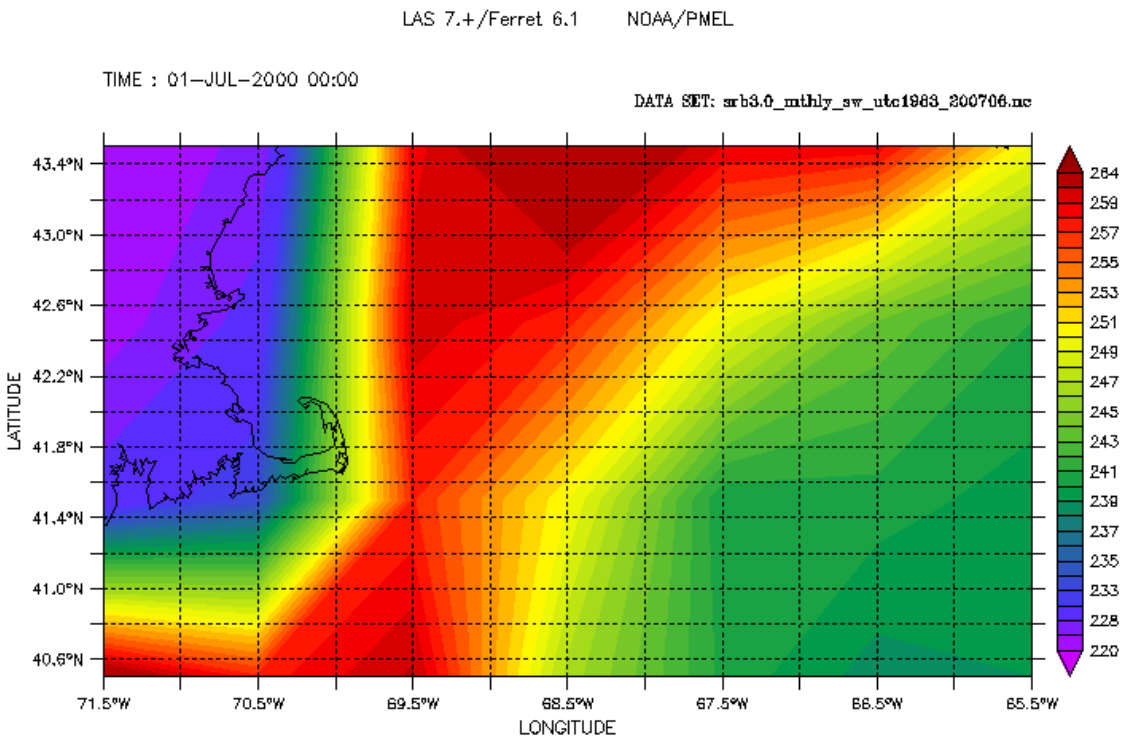

Monthly Surface All-sky SW Downward Flux (SRB) (W m-2)

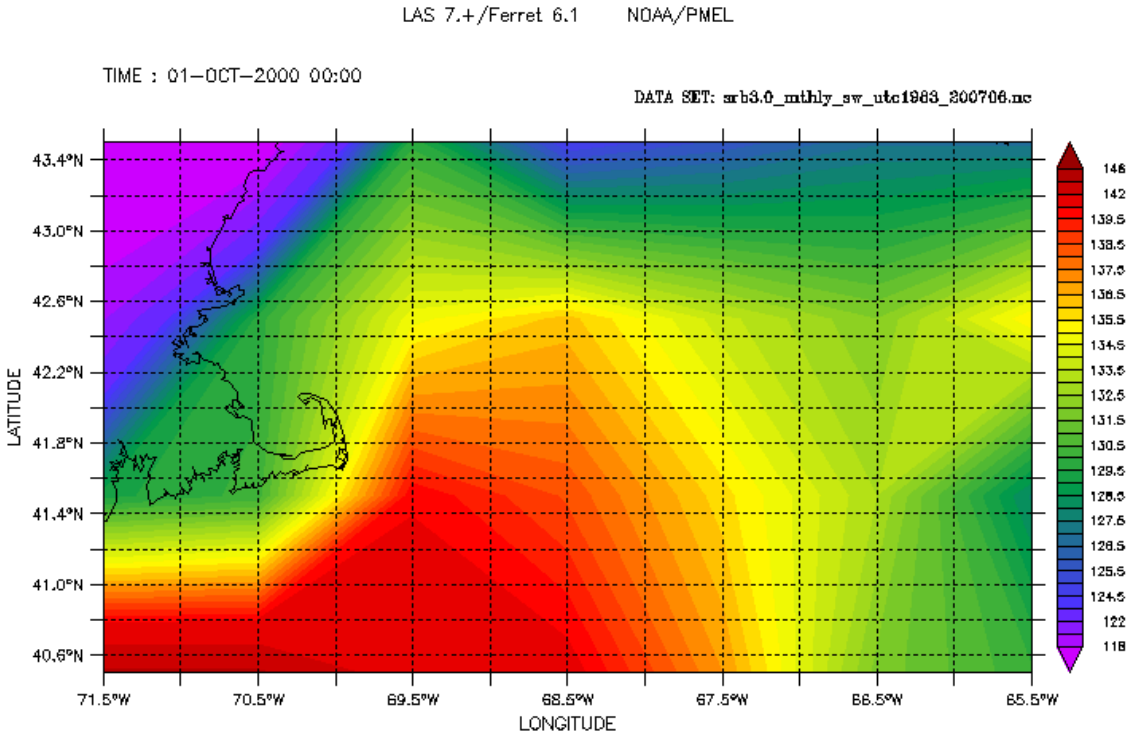

Monthly Surface All-sky SW Downward Flux (SRB) (W m-2)

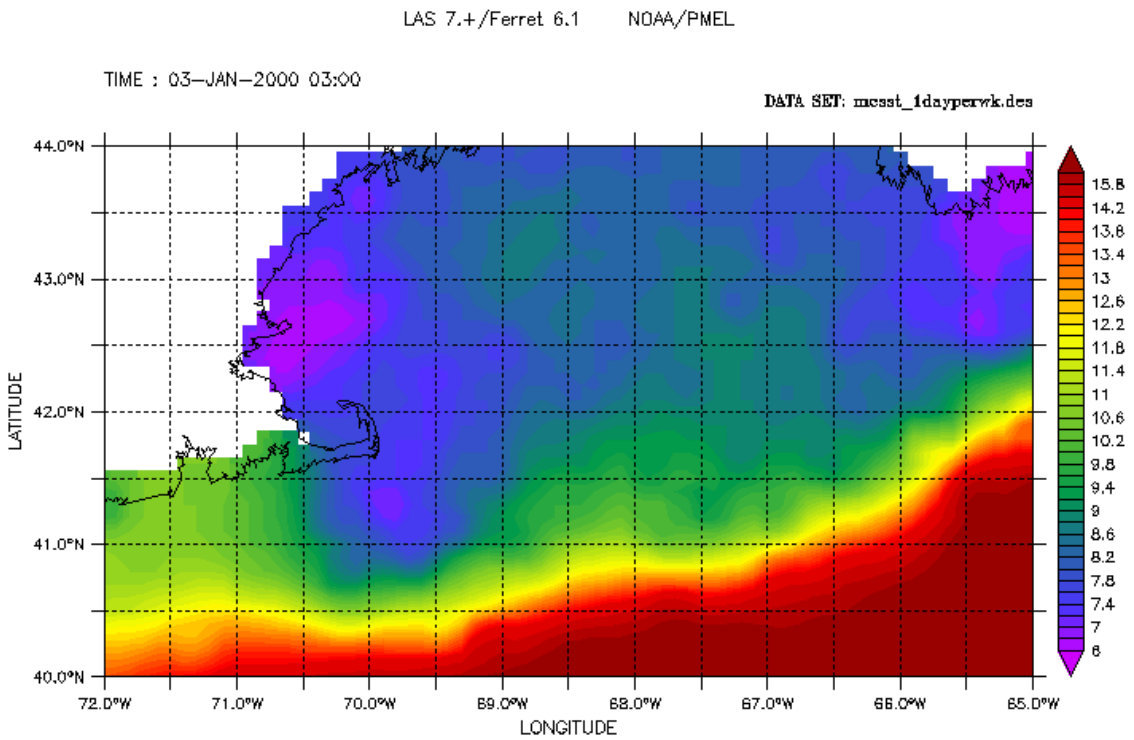

Weekly Sea Surface Temperature (MCSST) (degC)

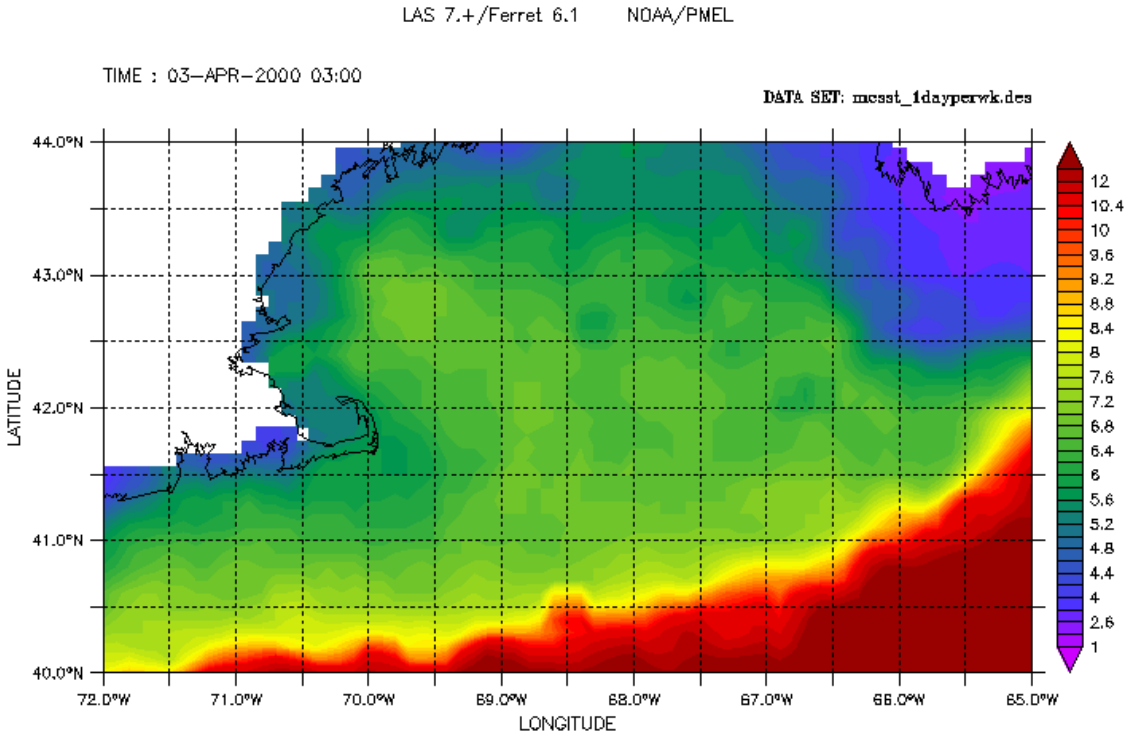

Weekly Sea Surface Temperature (MCSST) (degC)

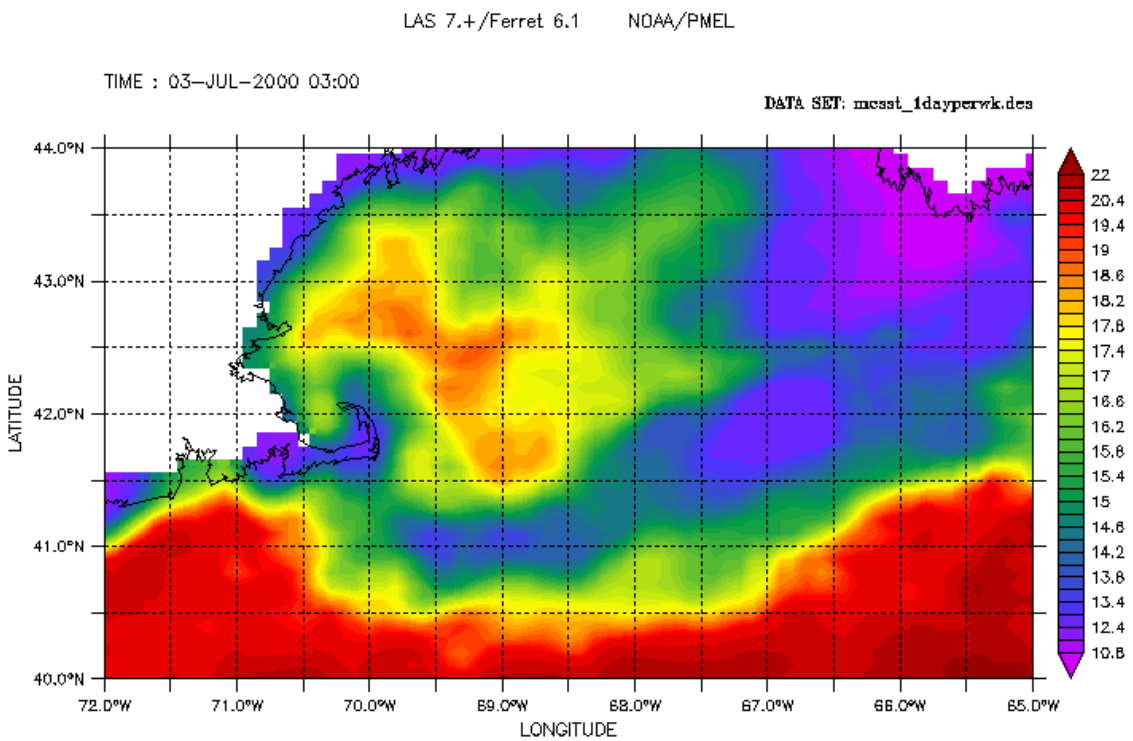

Weekly Sea Surface Temperature (MCSST) (degC)

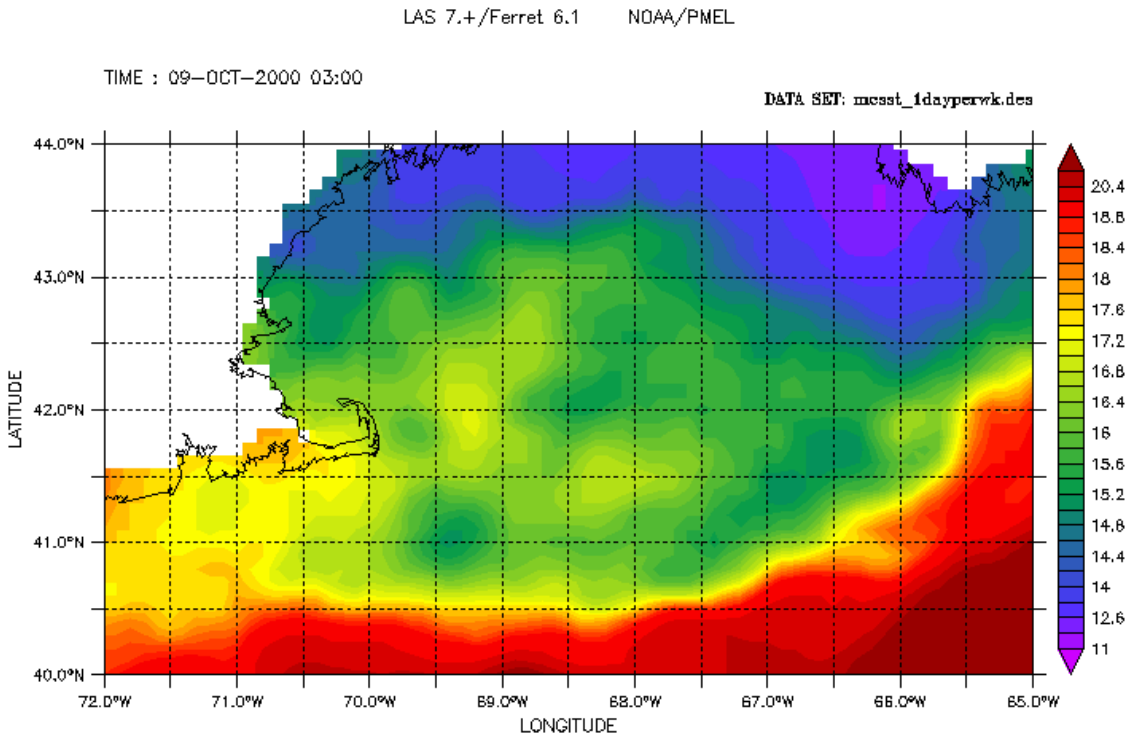

Weekly Sea Surface Temperature (MCSST) (degC)