Lesson 24: Tropical Atlantic Aerosols

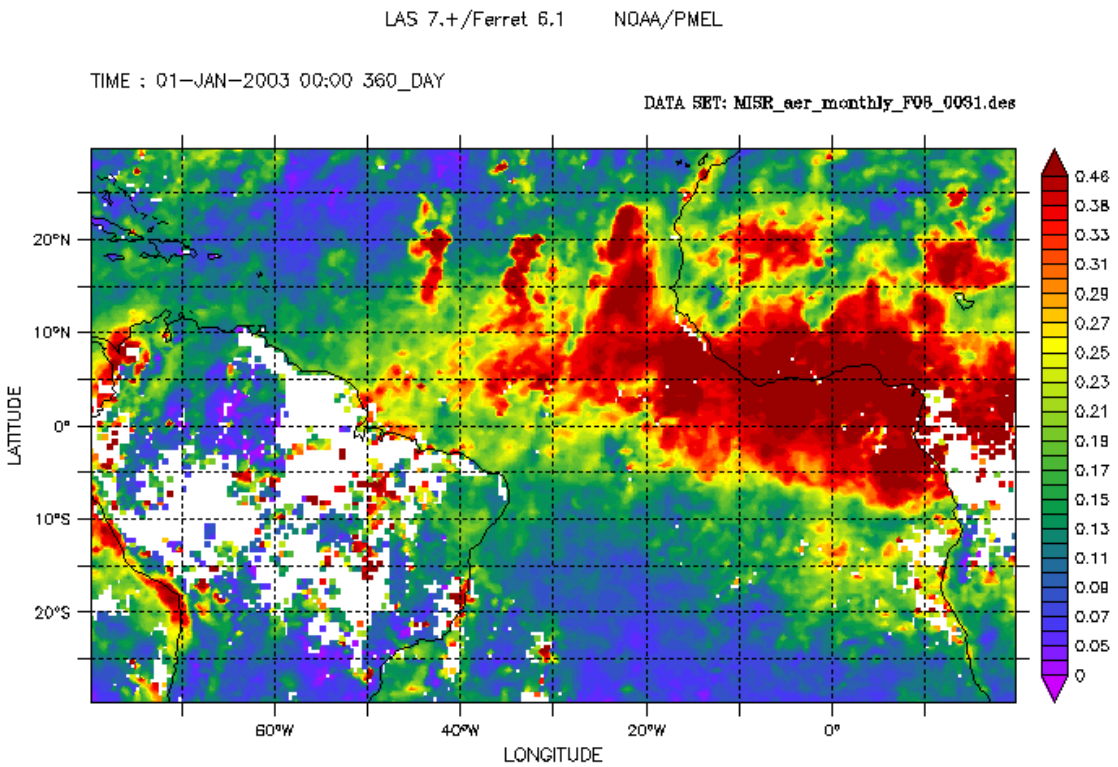

Monthly Aerosol Optical Depth (MISR) (dimensionless)

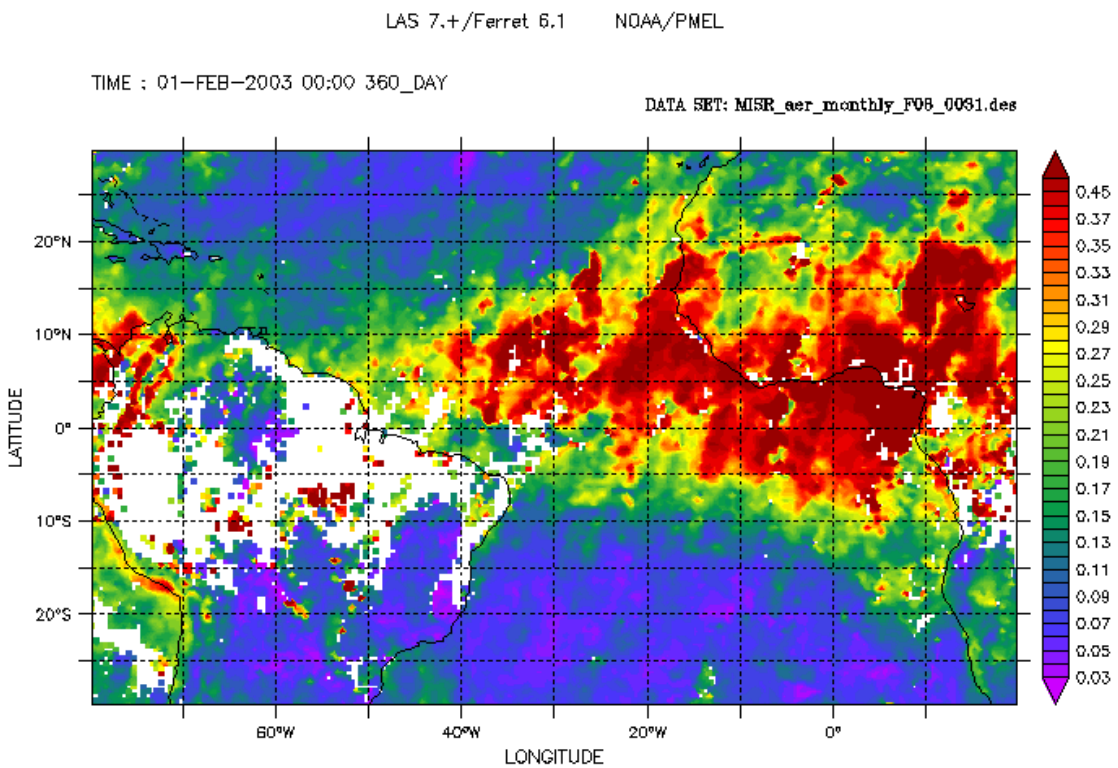

Monthly Aerosol Optical Depth (MISR) (dimensionless)

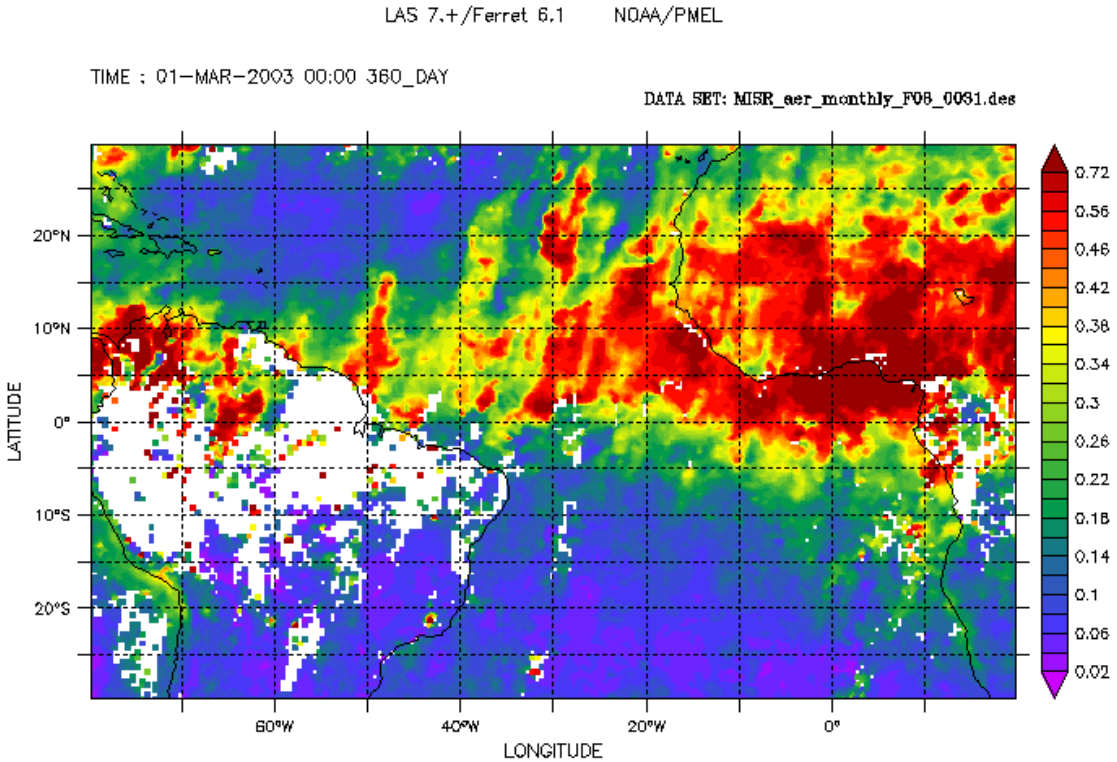

Monthly Aerosol Optical Depth (MISR) (dimensionless)

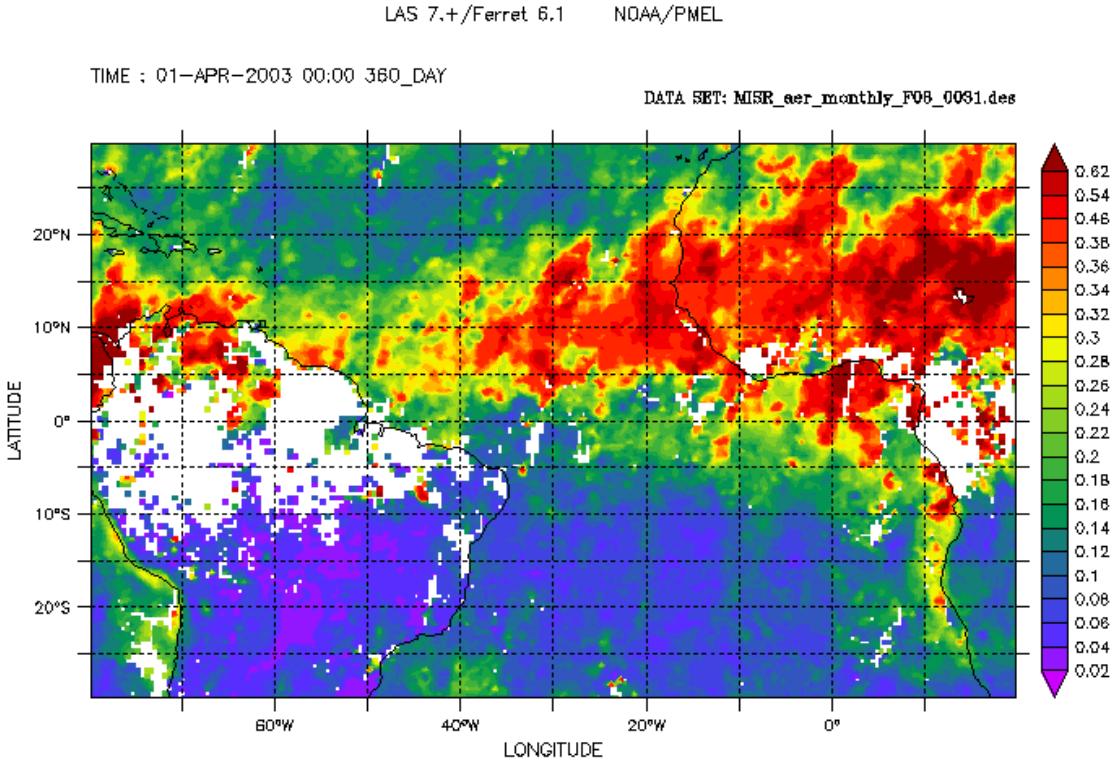

Monthly Aerosol Optical Depth (MISR) (dimensionless)

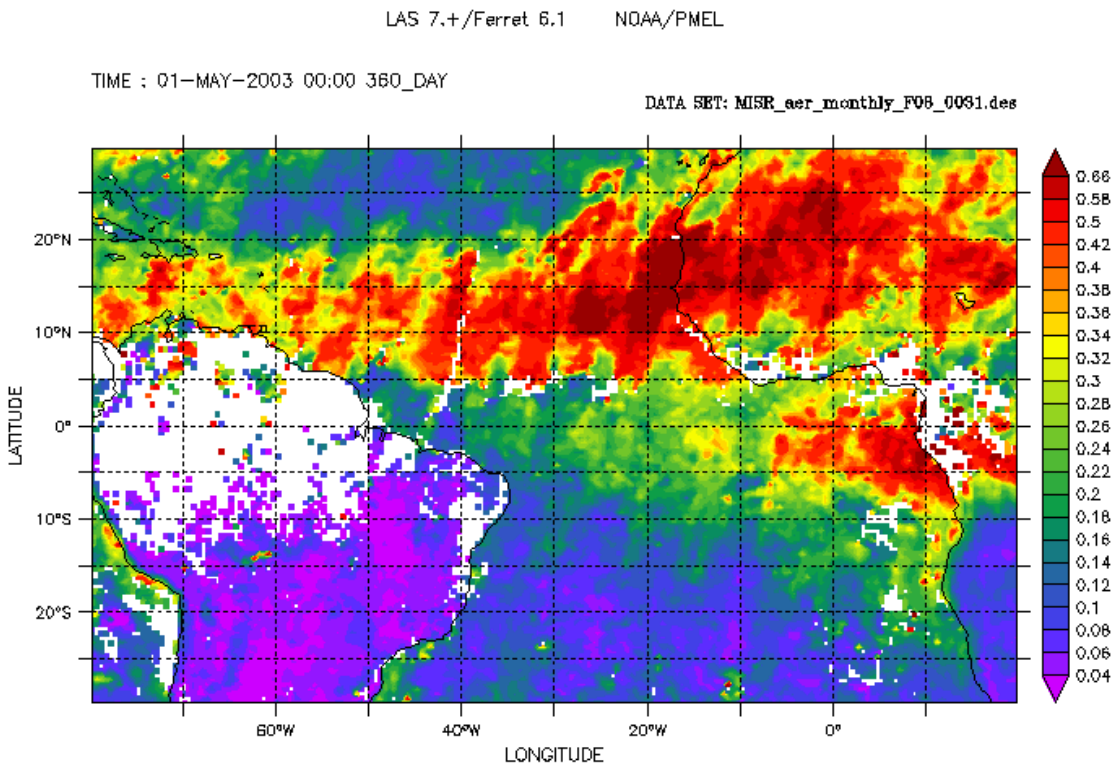

Monthly Aerosol Optical Depth (MISR) (dimensionless)

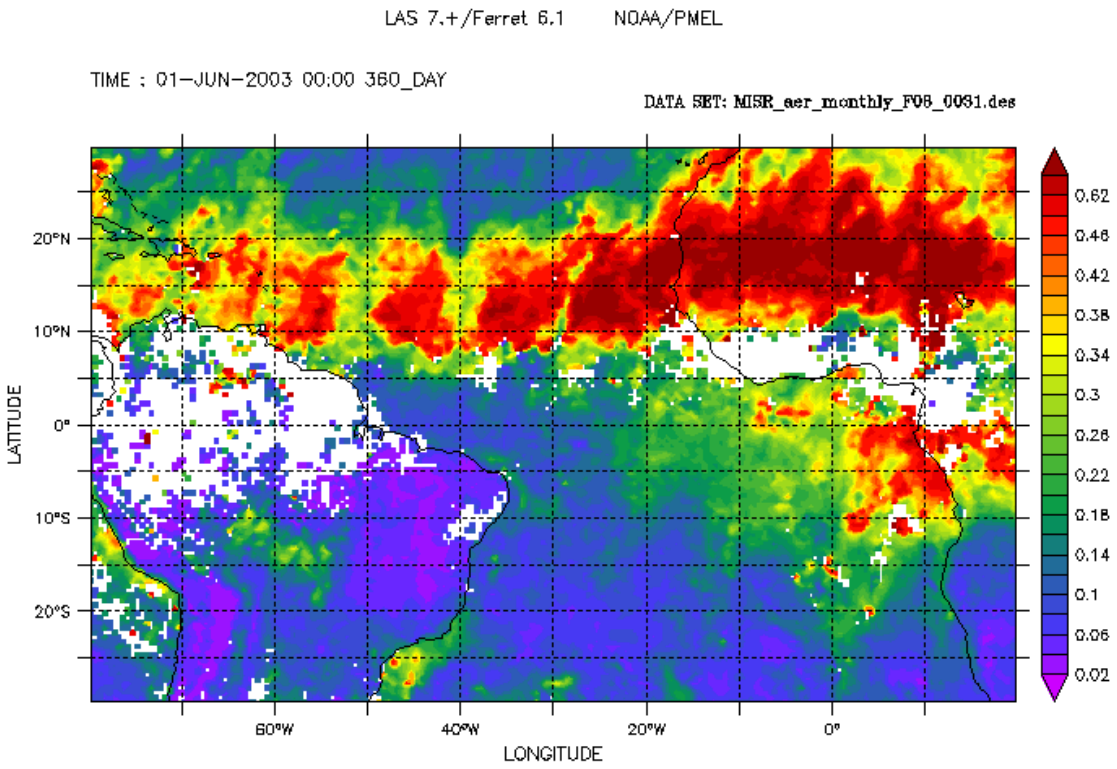

Monthly Aerosol Optical Depth (MISR) (dimensionless)

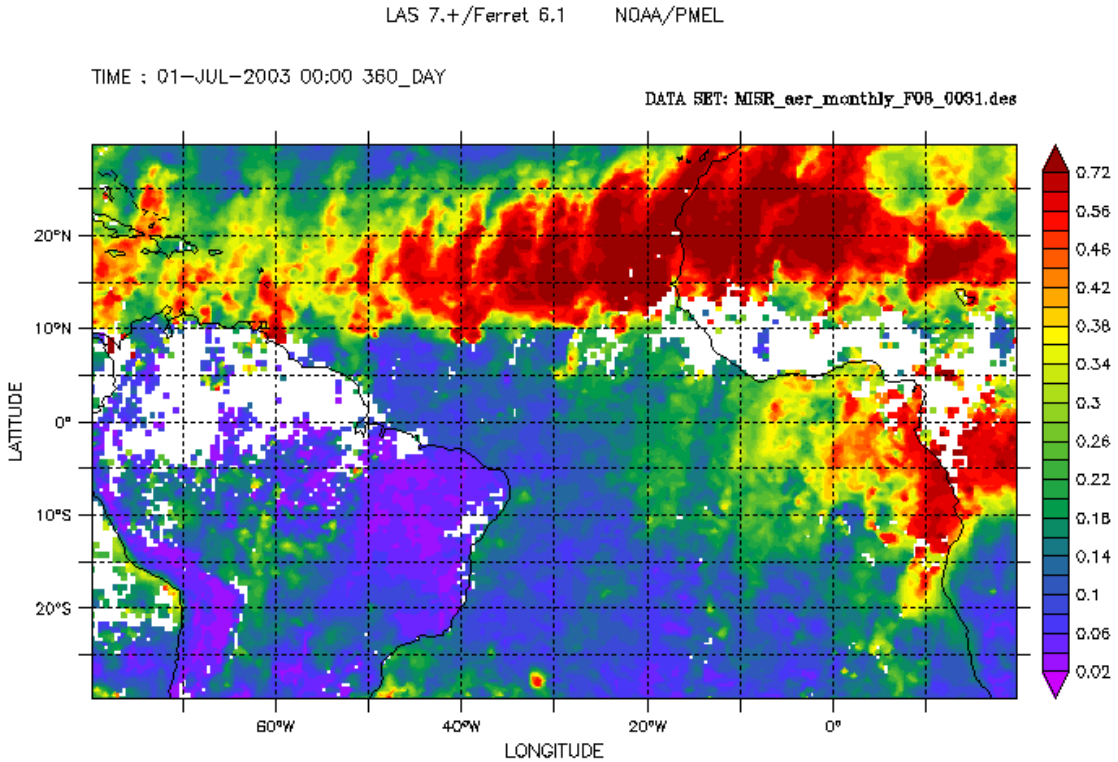

Monthly Aerosol Optical Depth (MISR) (dimensionless)

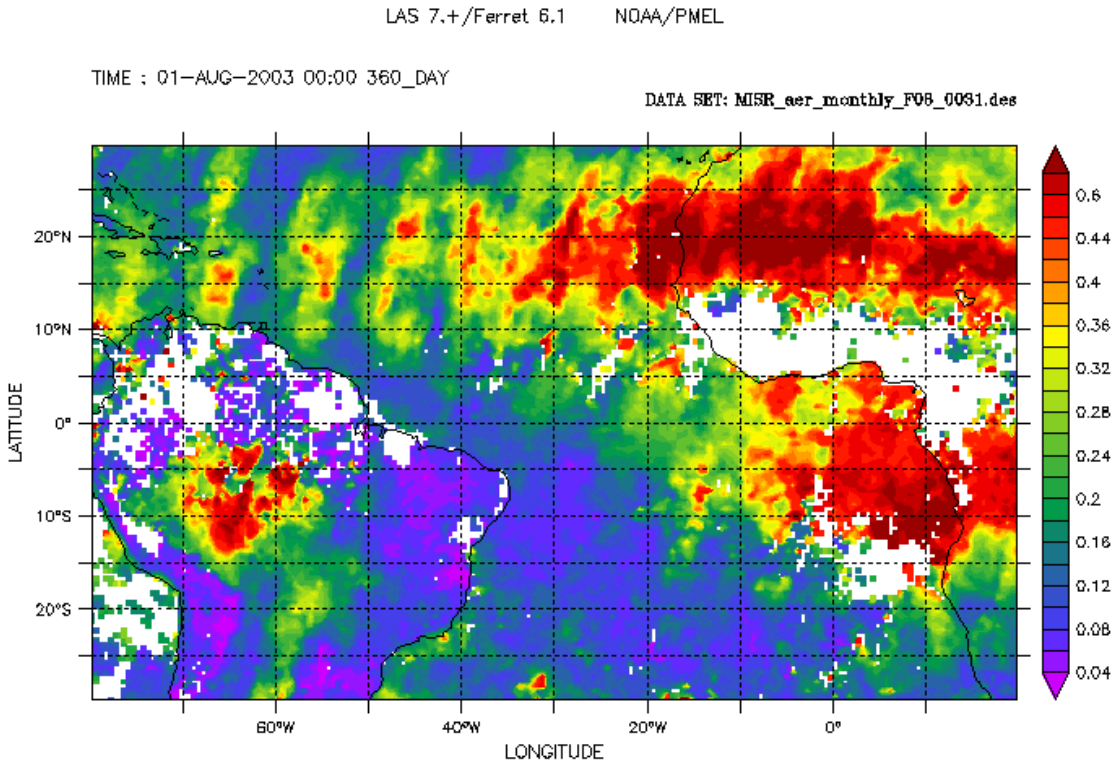

Monthly Aerosol Optical Depth (MISR) (dimensionless)

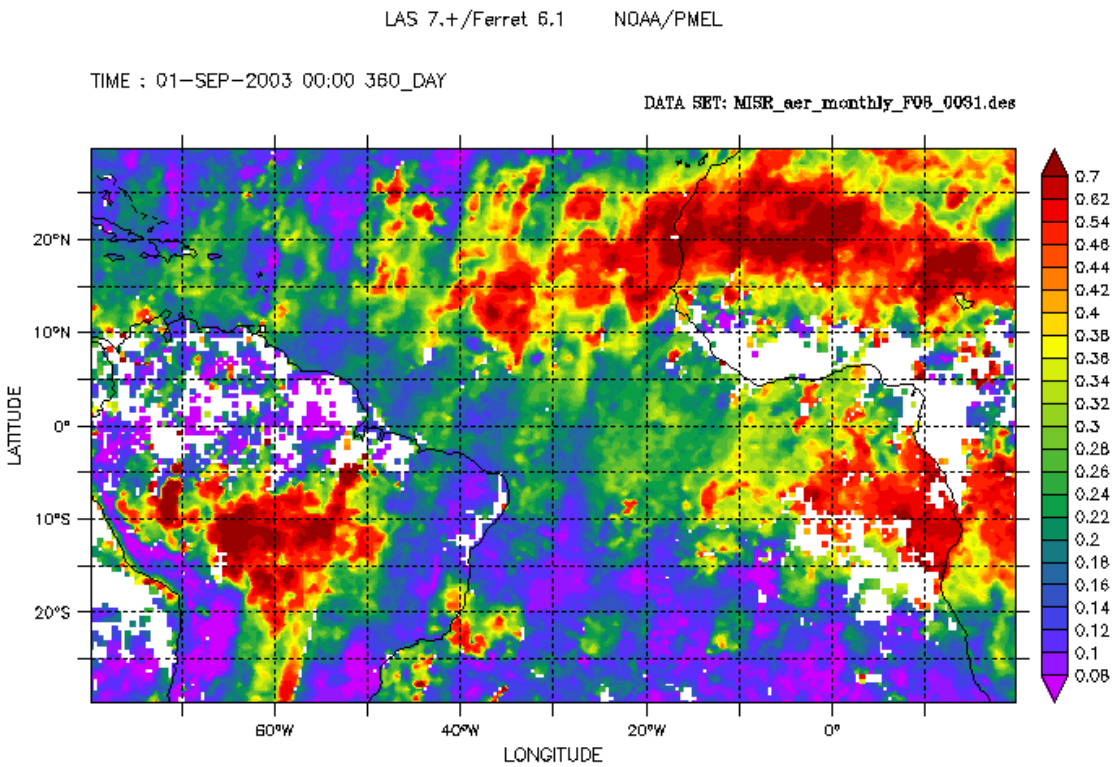

Monthly Aerosol Optical Depth (MISR) (dimensionless)

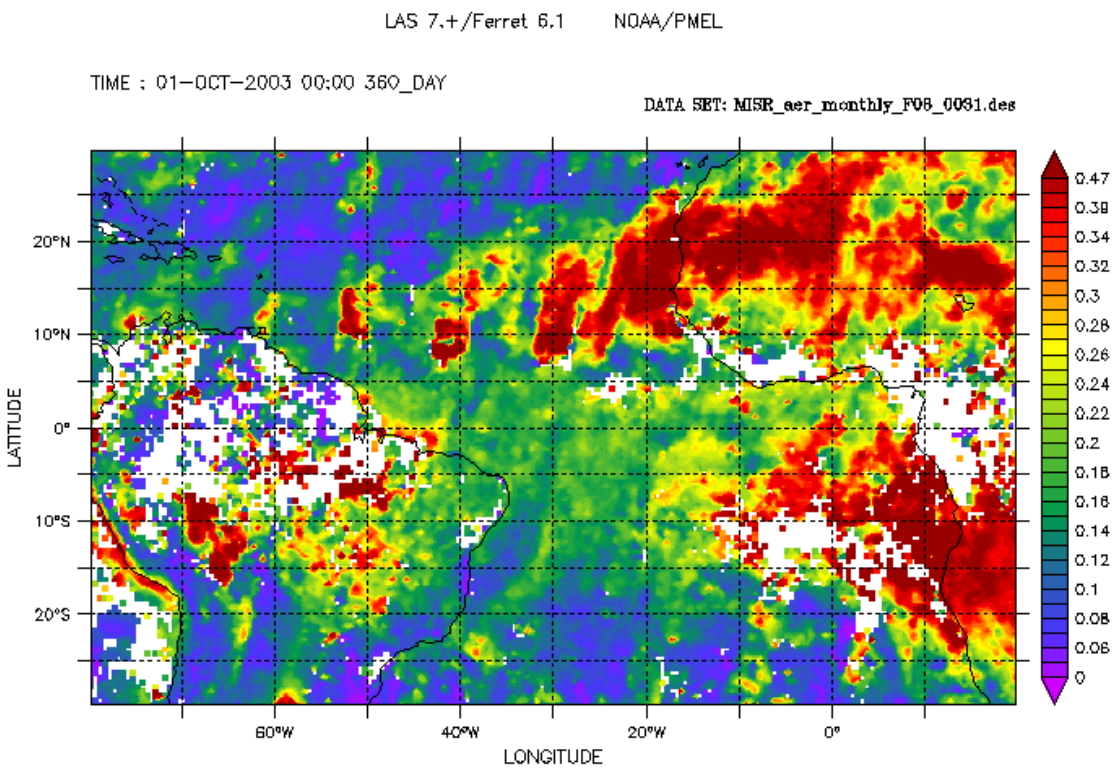

Monthly Aerosol Optical Depth (MISR) (dimensionless)

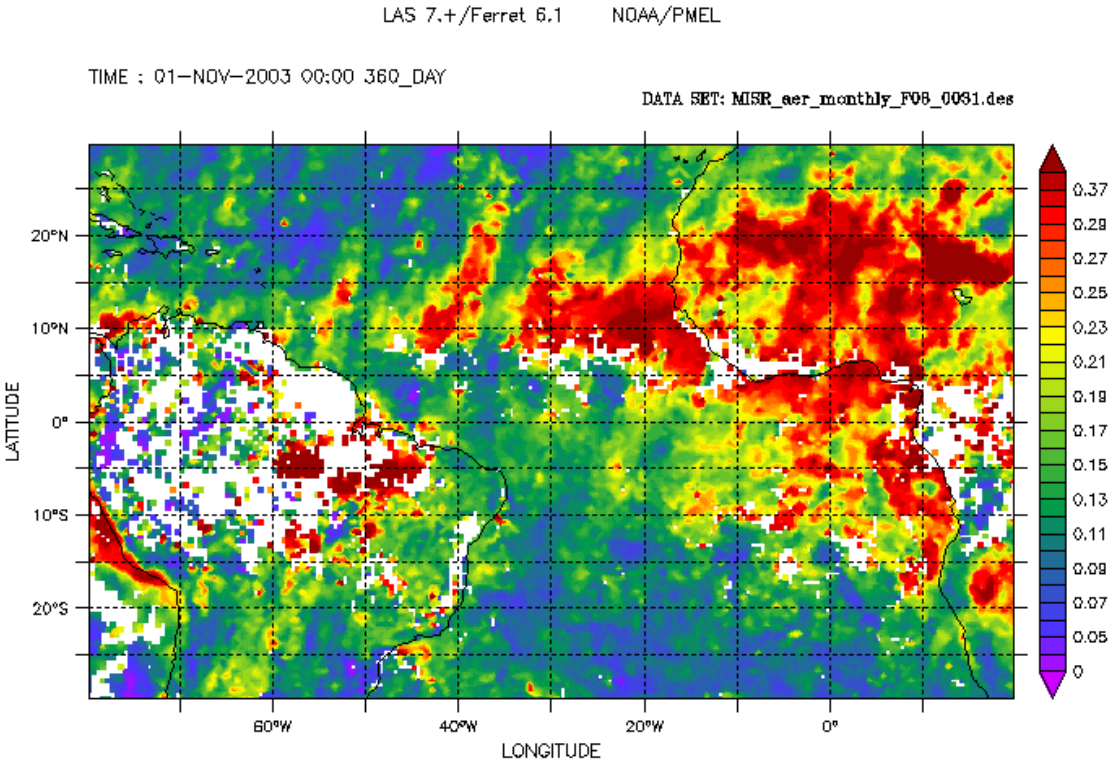

Monthly Aerosol Optical Depth (MISR) (dimensionless)

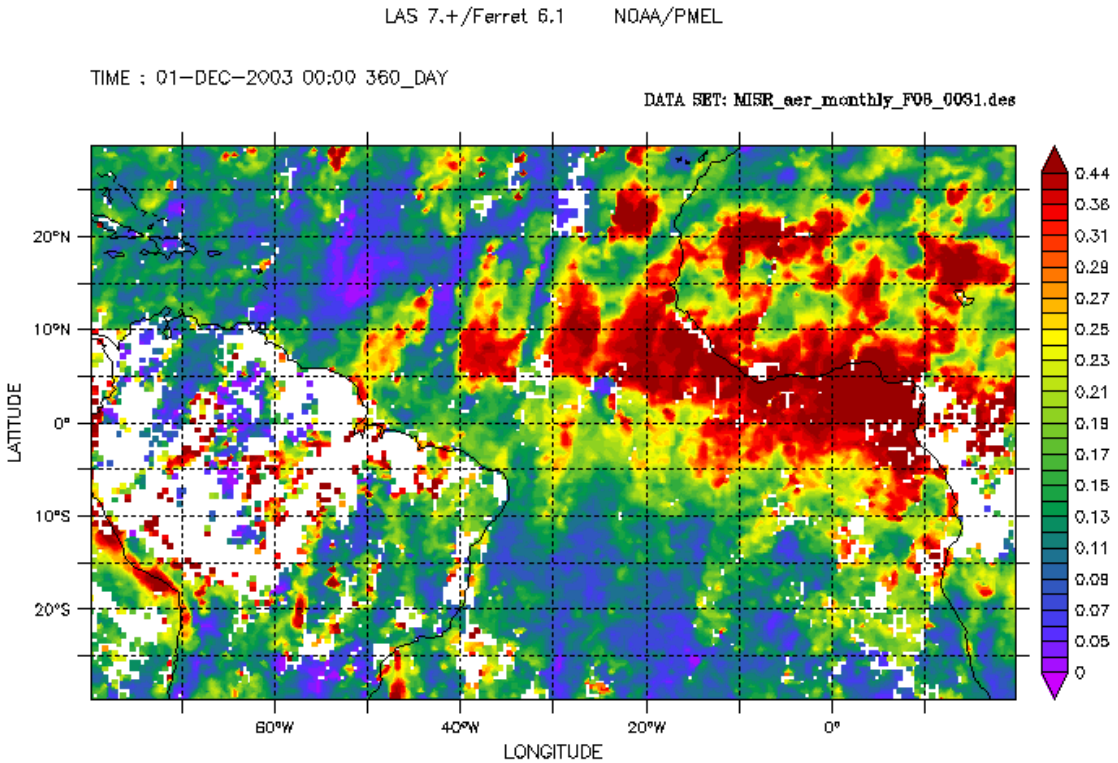

Monthly Aerosol Optical Depth (MISR) (dimensionless)

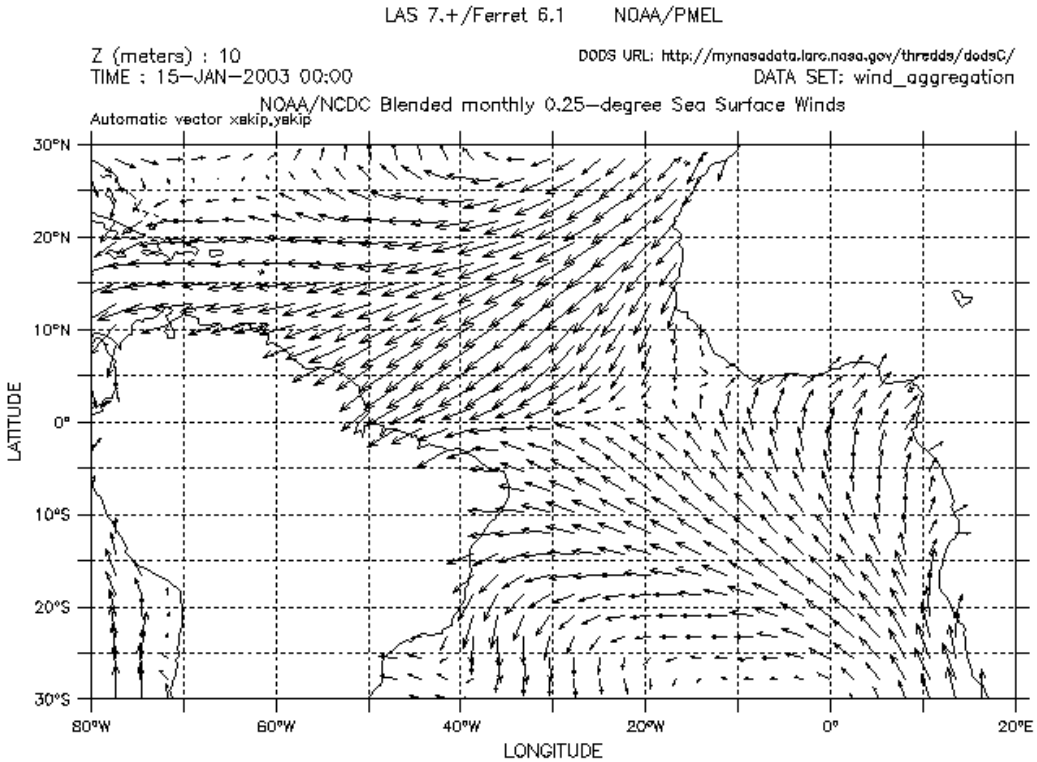
LAS 7.+/Ferret 6.1 NOAA/PMEL
Z (meters) : 10
TIME : 15-JAN-2003 00:00
DODS URL: http://mynasadata.larc.nasa.gov/thredds/dodsC/
DATA SET: wind_aggregation
NOAA/NCDC Blended monthly 0.25-degree Sea Surface Winds
Automatic vector xskip,yskip
30°N
20°N
10°N
0°
10°S
20°S
30°S
LATITUDE
80°W
60°W
40°W
20°W
0°
20°E
LONGITUDE
Wind Speed - U Component - Monthly (m/s), Wind Speed - V Component - Monthly (m/s)

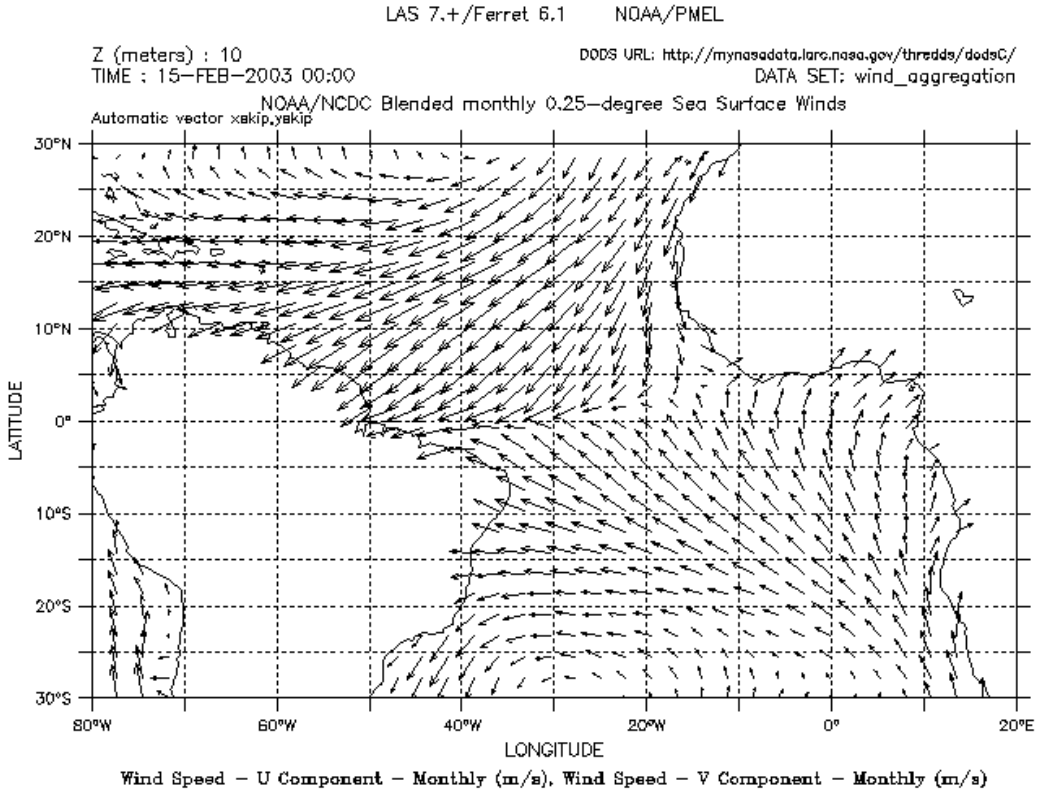
LAS 7.+/Ferret 6.1 NOAA/PMEL
Z (meters) : 10
TIME : 15-FEB-2003 00:00
DODS URL: http://mynasadata.larc.nasa.gov/thredds/dodsC/
DATA SET: wind_aggregation
NOAA/NCDC Blended monthly 0.25-degree Sea Surface Winds
Automatic vector xskip,yskip
30°N
20°N
10°N
0°
10°S
20°S
30°S
LATITUDE
80°W
60°W
40°W
20°W
0°
20°E
LONGITUDE
Wind Speed - U Component - Monthly (m/s), Wind Speed - V Component - Monthly (m/s)

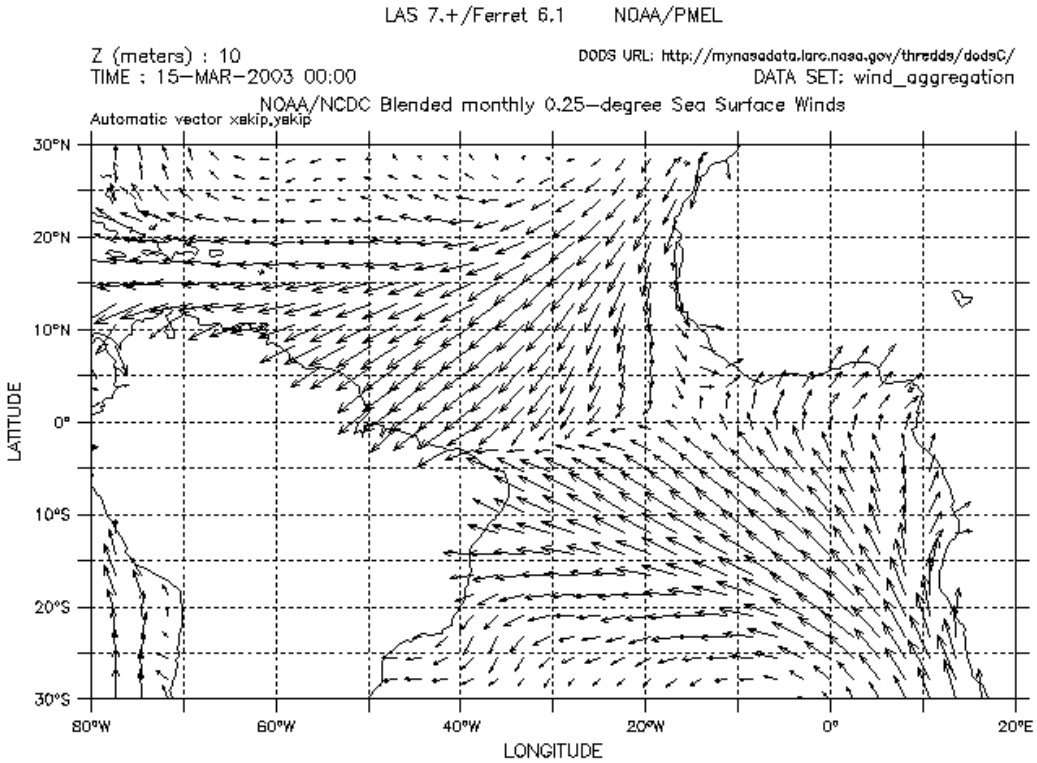

Wind Speed - U Component - Monthly (m/s), Wind Speed - V Component - Monthly (m/s)

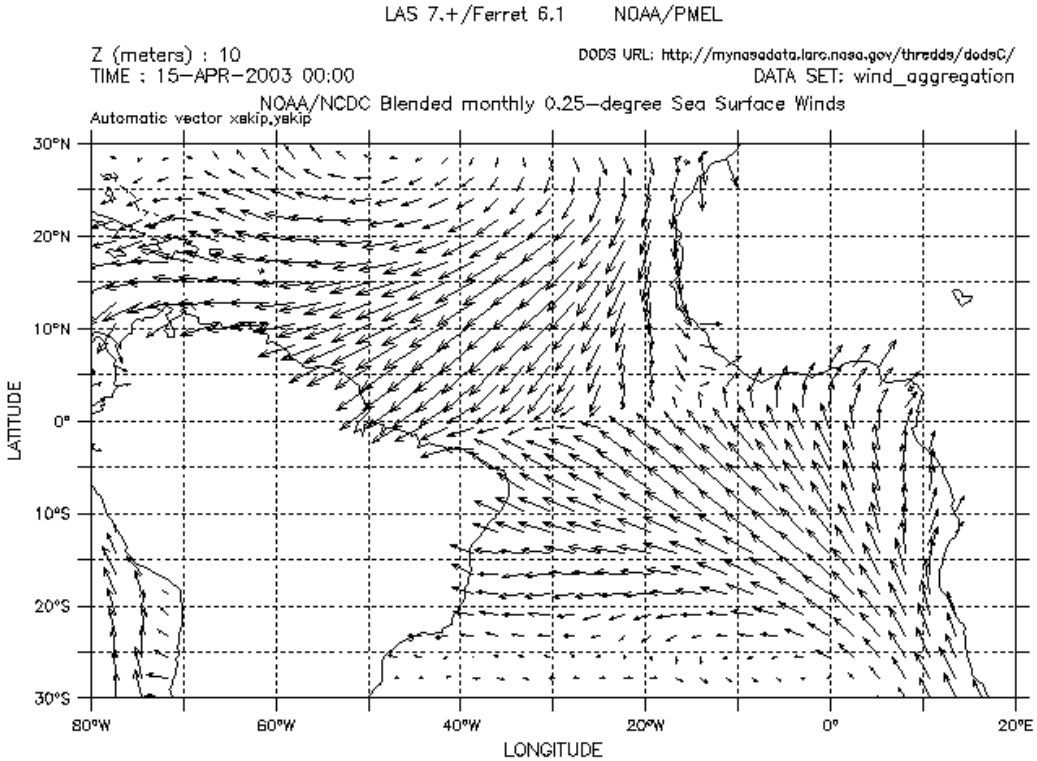

Wind Speed - U Component - Monthly (m/s), Wind Speed - V Component - Monthly (m/s)

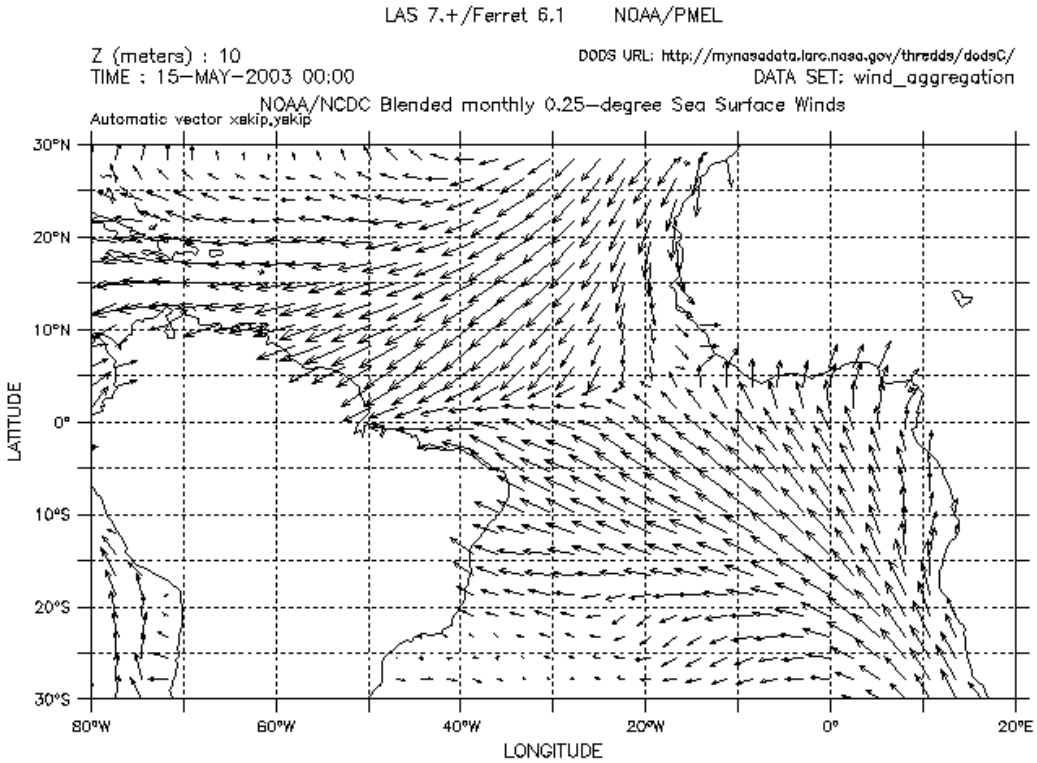
LAS 7.+/Ferret 6.1 NOAA/PMEL
Z (meters) : 10
TIME : 15-MAY-2003 00:00
DODS URL: http://mynasadata.larc.nasa.gov/thredds/dodsC/
DATA SET: wind_aggregation
NOAA/NCDC Blended monthly 0.25-degree Sea Surface Winds
Automatic vector xskip,yskip
30°N
20°N
10°N
0°
10°S
20°S
30°S
LATITUDE
80°W
60°W
40°W
20°W
0°
20°E
LONGITUDE
Wind Speed - U Component - Monthly (m/s), Wind Speed - V Component - Monthly (m/s)

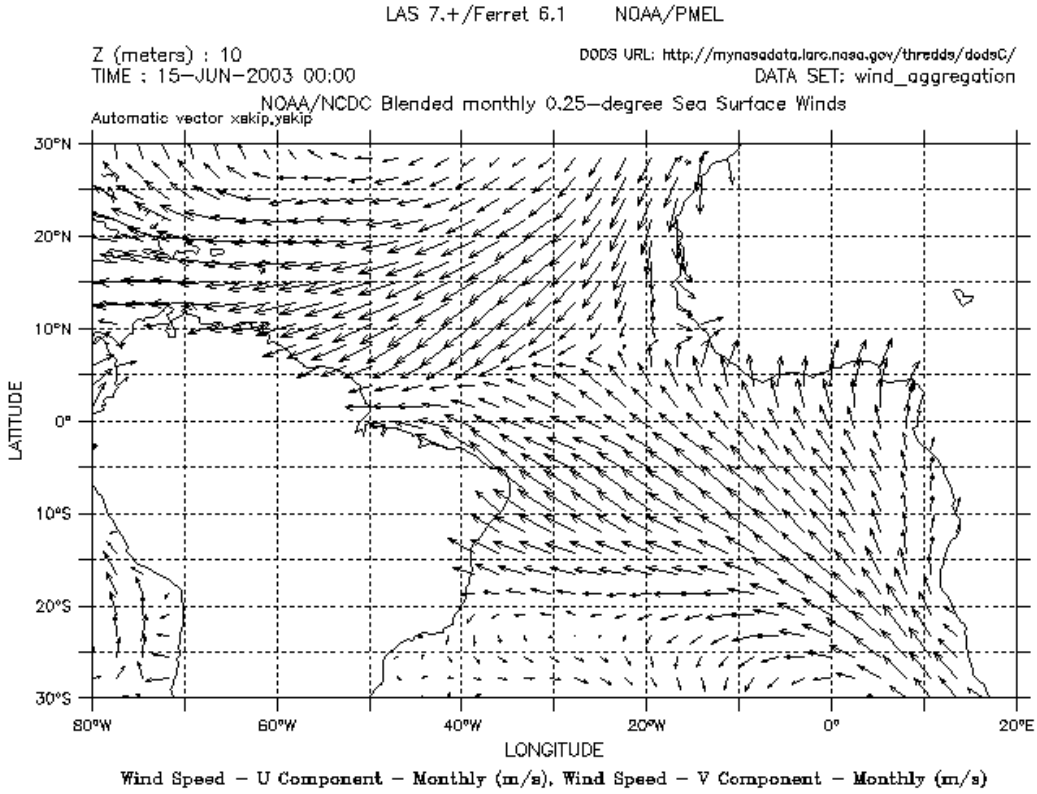
LAS 7.+/Ferret 6.1 NOAA/PMEL
Z (meters) : 10
TIME : 15-JUN-2003 00:00
DODS URL: http://mynasadata.larc.nasa.gov/thredds/dodsC/
DATA SET: wind_aggregation
NOAA/NCDC Blended monthly 0.25-degree Sea Surface Winds
Automatic vector xskip,yskip
30°N
20°N
10°N
0°
10°S
20°S
30°S
LATITUDE
80°W
60°W
40°W
20°W
0°
20°E
LONGITUDE
Wind Speed - U Component - Monthly (m/s), Wind Speed - V Component - Monthly (m/s)

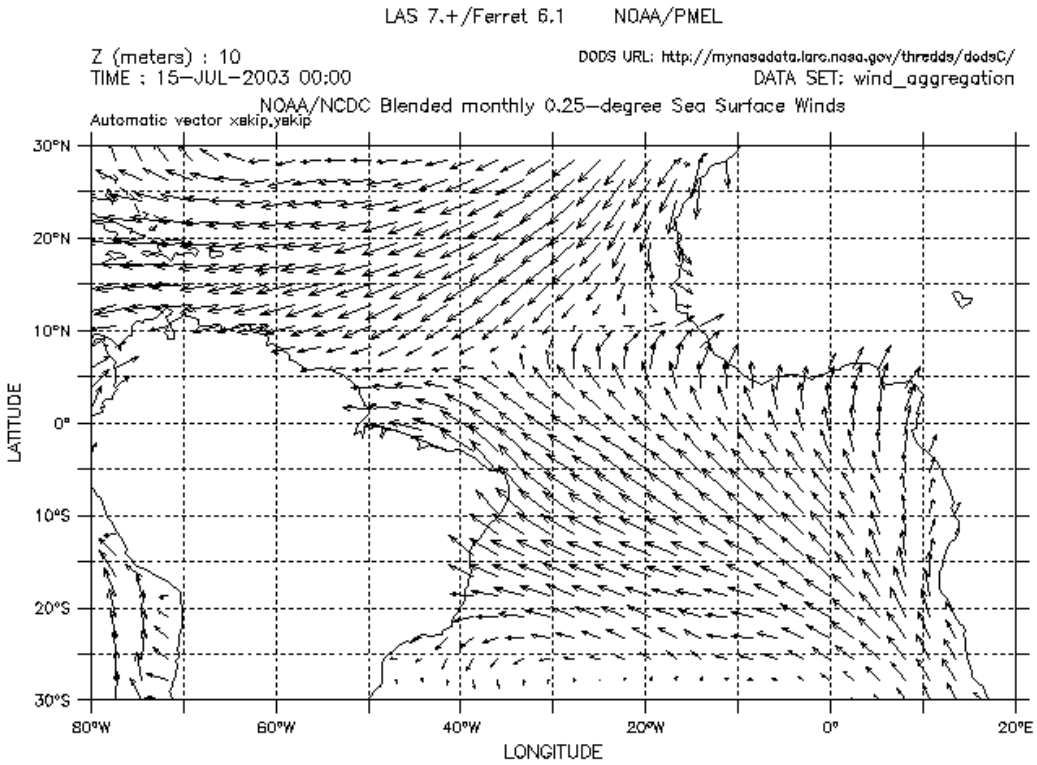

Wind Speed - U Component - Monthly (m/s), Wind Speed - V Component - Monthly (m/s)

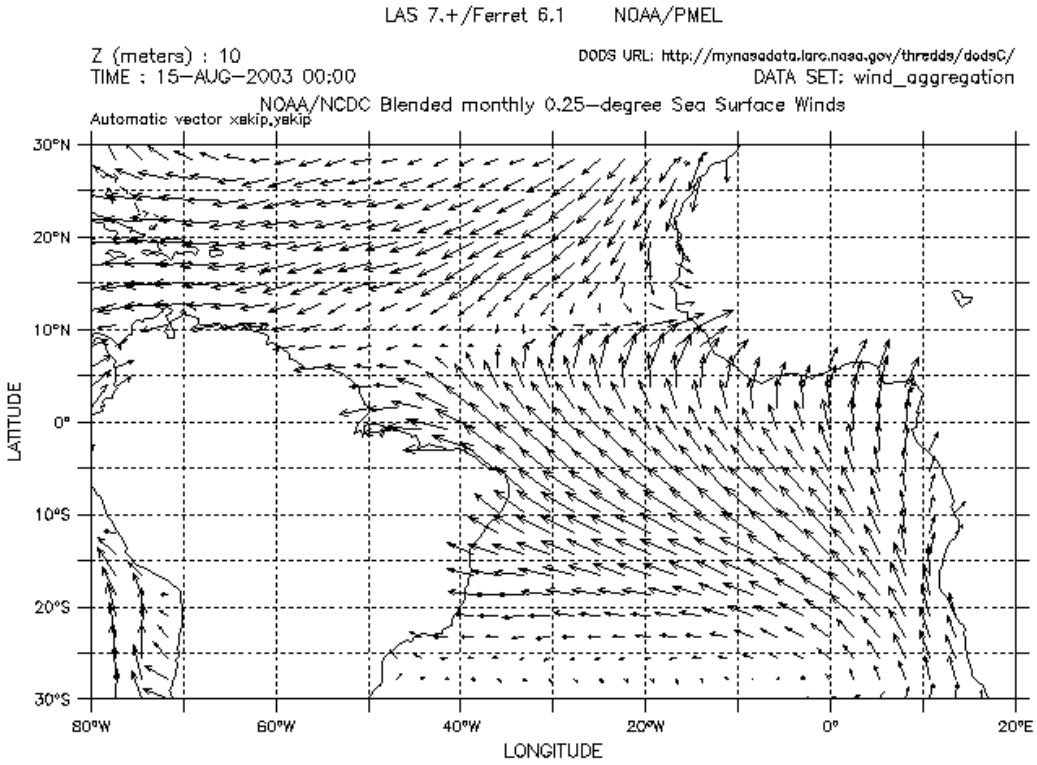

Wind Speed - U Component - Monthly (m/s), Wind Speed - V Component - Monthly (m/s)

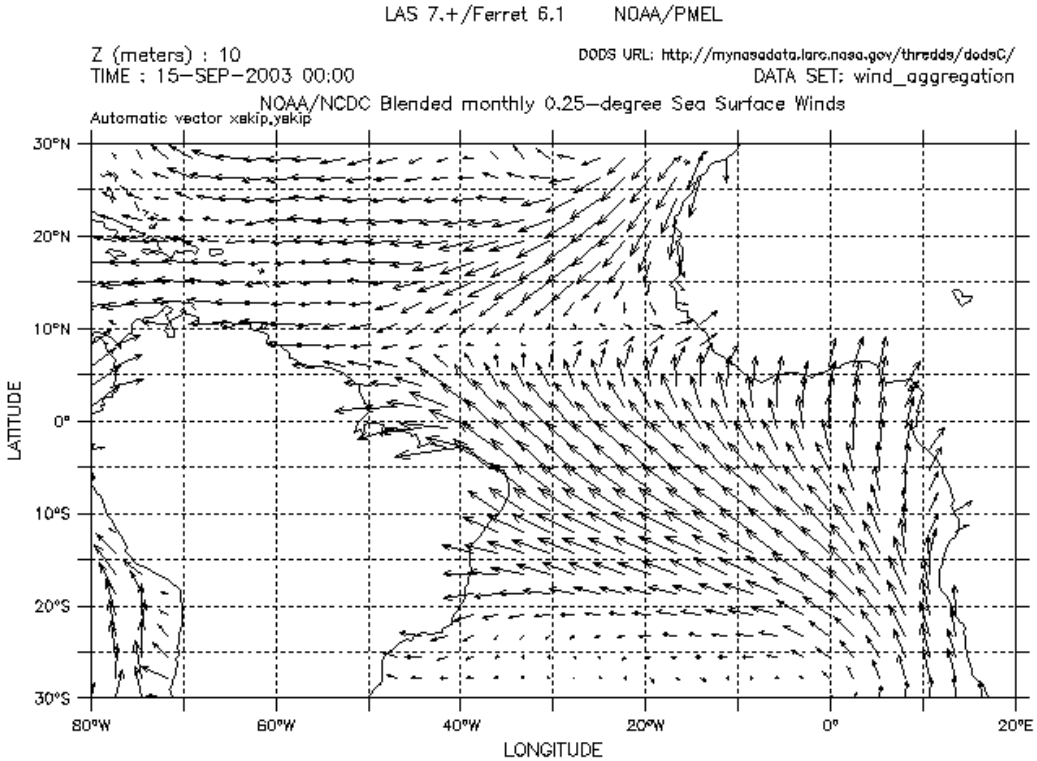
LAS 7.+/Ferret 6.1 NOAA/PMEL
Z (meters) : 10
TIME : 15-SEP-2003 00:00
DODS URL: http://mynasadata.larc.nasa.gov/thredds/dodsC/
DATA SET: wind_aggregation
NOAA/NCDC Blended monthly 0.25-degree Sea Surface Winds
Automatic vector xskip,yskip
30°N
20°N
10°N
0°
10°S
20°S
30°S
LATITUDE
80°W
60°W
40°W
20°W
0°
20°E
LONGITUDE
Wind Speed - U Component - Monthly (m/s), Wind Speed - V Component - Monthly (m/s)

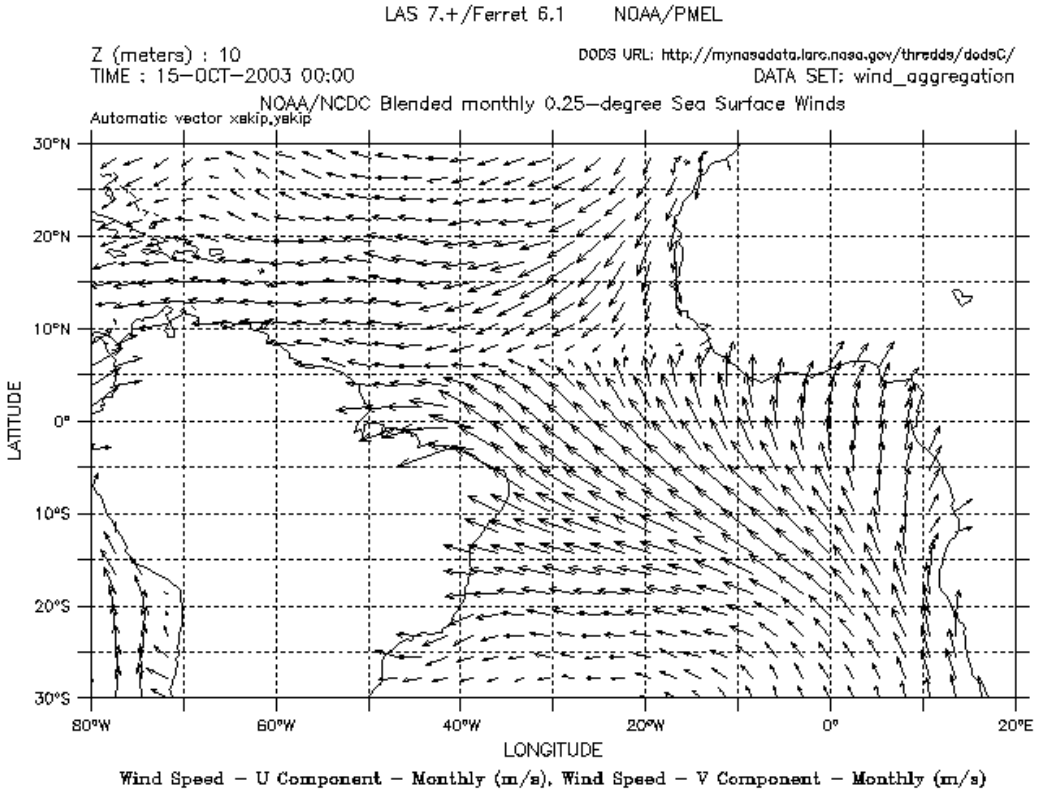
LAS 7.+/Ferret 6.1 NOAA/PMEL
Z (meters) : 10
TIME : 15-OCT-2003 00:00
DODS URL: http://mynasadata.larc.nasa.gov/thredds/dodsC/
DATA SET: wind_aggregation
NOAA/NCDC Blended monthly 0.25-degree Sea Surface Winds
Automatic vector xskip,yskip
30°N
20°N
10°N
0°
10°S
20°S
30°S
LATITUDE
80°W
60°W
40°W
20°W
0°
20°E
LONGITUDE
Wind Speed - U Component - Monthly (m/s), Wind Speed - V Component - Monthly (m/s)

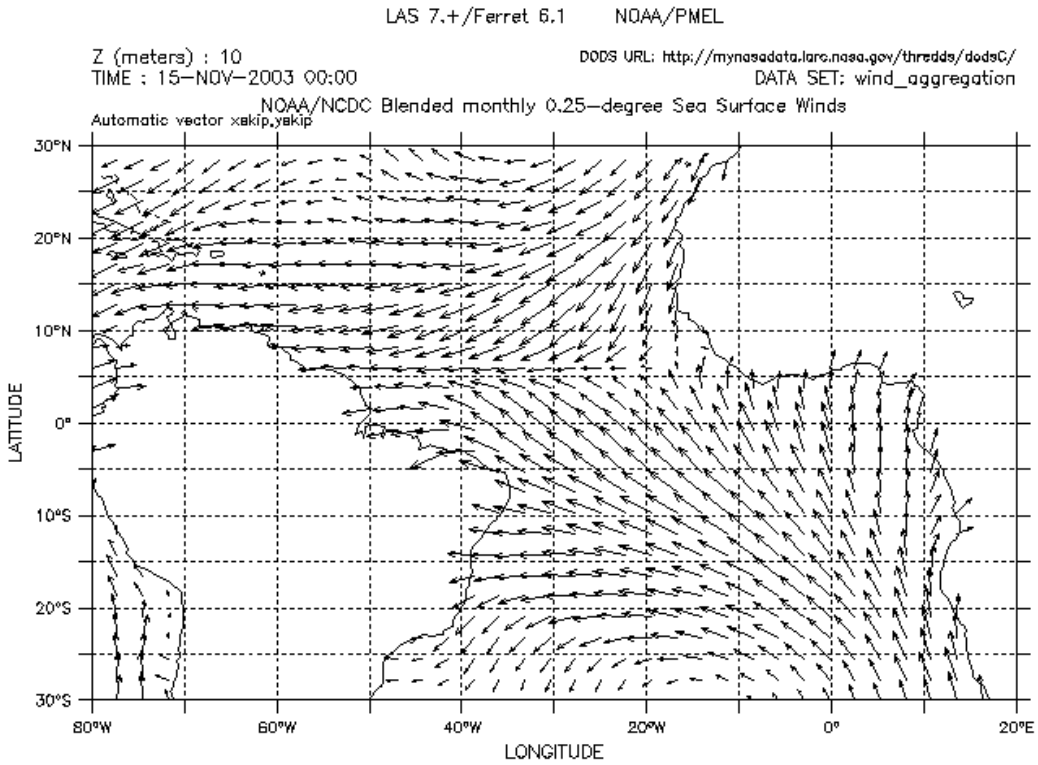

Wind Speed - U Component - Monthly (m/s), Wind Speed - V Component - Monthly (m/s)

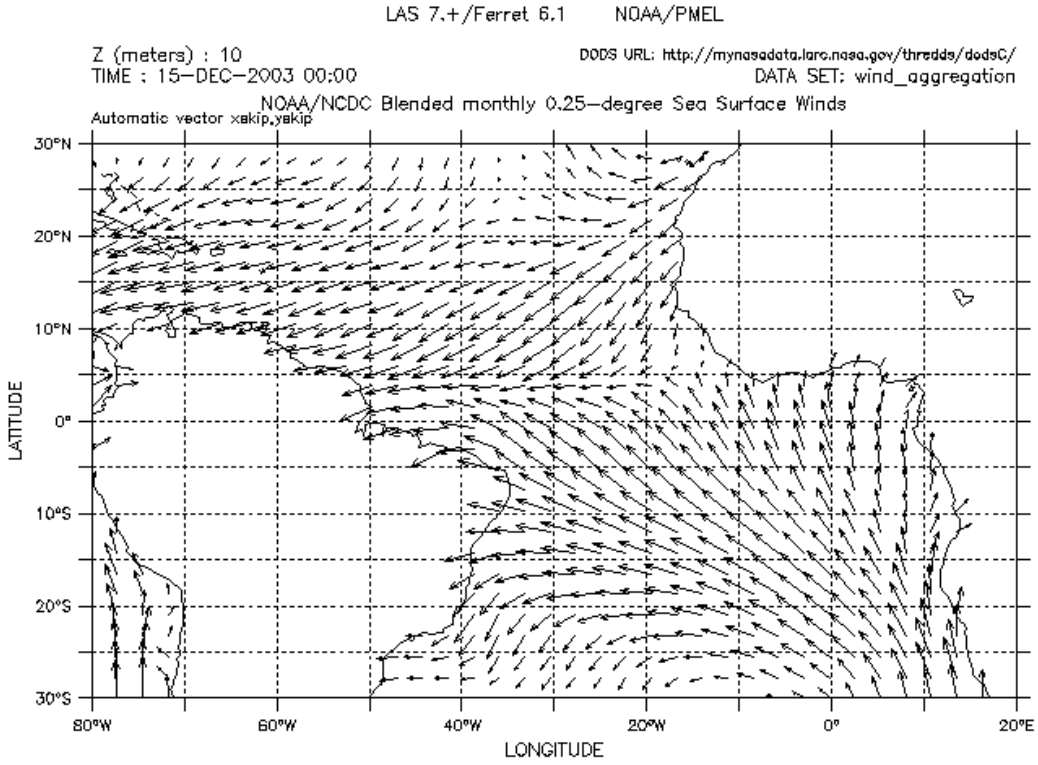

Wind Speed - U Component - Monthly (m/s), Wind Speed - V Component - Monthly (m/s)